

D30 07/18/11

BALKO (School) - LAVERNE (Country Inn Motel) 51,8 Mi / 83,5 Km

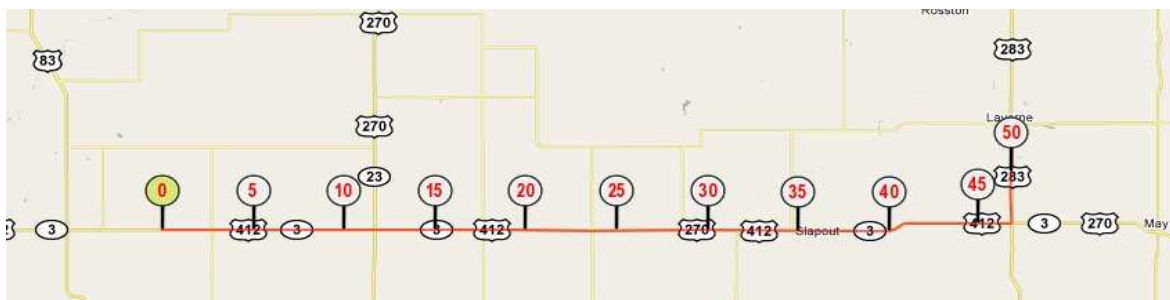
Breakfast given by organization

Dinner by organization

Motel Country Inn Laverne 1 guest laundry / 1 Microwave

Mi	Km	Street Name	Turn	Indications	Comments
0	0	Route 412/3/270	next turn 46,7 mi / 75,2 km	Balko School	
2,3	3,8			"Central Balko" factory on left side	
2,4	4			Overpass bridge "N Fork Clear Creek"	
7,4	12			Overpass Bridge "S Fork Clear Creek"	
11,3	18,3			"Elmwood" sign	
11,5	18,6			Cross Rd 270/23 - Gas Station	Elevation 825 m
11,6	18,7			" Woodward 70 - O City 210" sign	
16,2	26,2			Power Station each side	
16,4	26,5			Cemetery on right side	
16,8	27,1			Refinery on left side	
17,4	28			Overpass bridge "Duck Pond Creek"	
22,4	36,2			Antenna on right side	
23,4	37,8			Cross Darrouzett Rd on right side	
25,4	41			Clear Lake on left side	
26,3	42,4			Church Midway and antenna on left side	
31,3	50,4			Overpass Bridge "Kiowa Creek"	
34	54,8			Parking with 1 table on left side	
34,3	55,3			"Slapout" sign	
34,5	55,6			Gas Station on left side	
35,4	57,1			Cemetery on left side	
40,4	65,1			"Happer County"	
41,8	67,3			Cemetery and power station on right side	
46,4	74,7			Log Cubin Corner	
46,7	75,2	Hwy 283 No turn anymore	←←←	Turn left onto Hwy 283	
47,5	76,5			Antenna on left side	
48,6	78,2			Overpass Spring Creek	
49,3	79,4			Refinery on left side	
51,5	83			"Welcome to Laverne" White sign on right side	
51,8	83,4			Fork - Bear left	
51,8	83,5			Country Inn Motel on left side	

OK
Stage 30



D31 07/19/11

LAVERNE (Country Inn Motel) - Crossing US 64/ Rd 198 32 Mi / 51,6Km

Breakfast given by organization

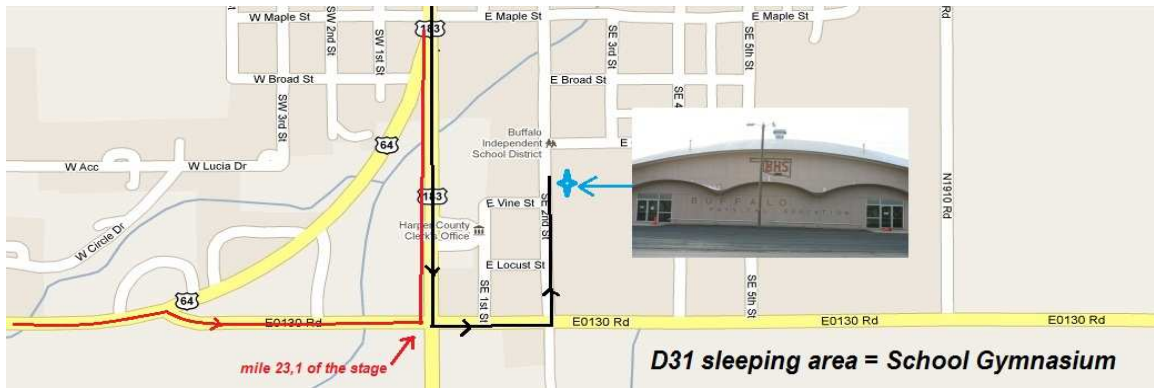
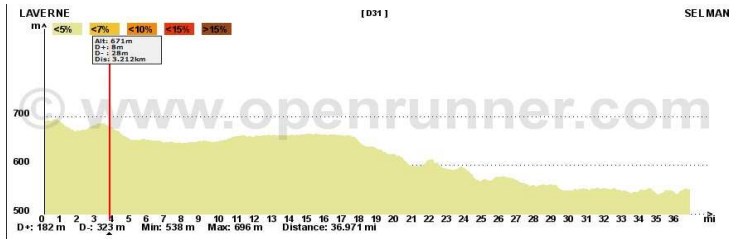
Dinner Restaurant in the city

Lodging Go back to High School Buffalo in Gymnasium (10 miles and 12 minutes)

OK
Stage 31

Mi	Km	Street Name	Turn	Indications	Comments
0	0	Hwy 283 Next turn 0,9mi/1,5km		Country Inn Motel	ATT mobile ok
0,2	0,4			Gas Station on right side	
0,7	1,2			Food Store on right side	
0,9	1,5	Rd 149 Next turn 8,2mi/13,2km	→→→	Turn right onto Rd 149 at the traffic light - Narrow Shoulder	Big Sign over the road "Welcome to Laverne"
2,5	4,1			Antenna on the right side	No ATT Mobile anymore
3,3	5,4			"Beaver River"	
9,1	14,7	Rd 46 North Next turn 7,2mi/11,6km	←←←	Turn left onto Rd 46 North - follow Buffalo Direction	
10,1	16,4			Cross Rd EW 20 - Be careful no shoulder anymore	
13,3	21,4			Cross Rd EW 170 on right side	Beautiful point of view
14,3	23,1			Cross Rd EW 160 on left side	
16,3	26,3	US 64 Next turn 6,8mi/10,9km	→→→	T - turn right onto US 64	ATT mobile ok
19,7	31,8			Overpass Buffalo Creek	
22,5	36,3			Oklahoma Department of Transportacion on left side	
22,6	36,5			"Buffalo" White Stone sign on right side	
23,1	37,2	US64E / 183N No turn anymore	←←←	Turn left onto US 64 East and 183 N	
23,5	37,9			Shamrock Gas Station	
23,6	38			Venture Food Shop on the right side	
23,8	38,4			Fire Rescue on right side	
24,1	38,8			Loves Gas Station on right side	
24,3	39,2			Community Hospital on right side	
24,7	39,8			Overpass Buffalo Creek	
24,9	40,2	US 64		Cross 183N on left side - Big Right Curve to follow US 64	
31	50			Cross Rd 197	
32	51,6			Cross Rd 198 on left side - Arrival on the right side of the road US 64 - Under Trees	





D32 07/20/11

Crossing US 64/ Rd 198 - ALVA (University) 47,4Mi / 76,3Km

Breakfast given by organization

Dinner Restaurants of your choice - in front of University you have Gambinos Pizzas and Mac Donalds - Nearby Chinese

Lodging Alva University 14\$ per person - Rooms of 2 people - air conditioning - shower...

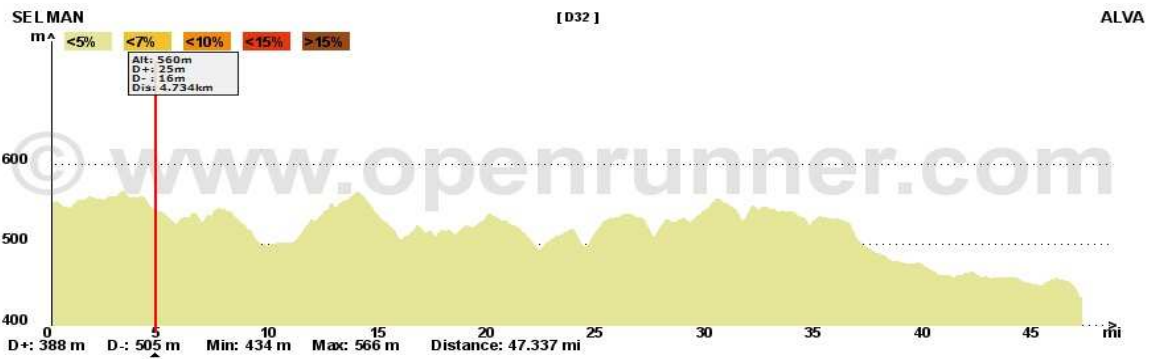
OK
Stage 32

Mi	Km	Street Name	Turn	Indications	Comments
0	0	US 64	No turn	Cross Rd 198	Rd like a Wave all day long
0,9	1,6			Cross Rd 1990	
6,9	11,2			Cross Rd 34S on right side	
7,7	12,4			Antenna left side	
9,5	15,3			Overpass Cimarron River - Long Bridge	
10	16,2			Woods County - End of Bridge	
10,5	16,9			Cross Rd 34N on left side	
12,6	20,4			Parking with litter on right side	
15,8	25,5			Overpass Sand Creek	
17,5	28,3			Overpass W Moccasin Creek	
18,4	29,7			Overpass E Moccasin Creek	
21,5	34,7			Historical Marker Right side and parking	
22,1	35,6			"Houston Creek"	
22,3	35,9			Stop - Cross Rd 50 - Gas Station Here	
24,3	39,2			"Anderson Creek"	
24,5	39,5			1 table on left side	
26,4	42,5			Cross Rd Co 230	
27,6	44,5			"Red Horse Creek"	
28,4	45,8			Cross Rd Co 250	
31,6	51			"White Horse Creek"	
33,6	54,2			Cross Rd Co 300	
35,6	57,3			Cross Rd 14 South on right side	
36,7	59,2			Point of view on Alva further - Keep faith - Last straight lane of the day	
40,6	65,4			Cross Rd Co 370	
41	66,1			"Little Eagle Chef Creek"	
43,6	70,2			Cross Co 400	
45,2	72,8			1 table under shelter on left side	
45,4	73,2			Underpass Railway	
45,7	73,6			"Alva" White stone sign on right side	
46,2	74,4			"Alva" Green Sign on right side	
46,8	75,4			Water Tank on right side	No sidewalk - be careful on the road
47,2	76,1			Chinese Restaurant on right side	
47,4	76,3			Northwestern Oklahoma State University on right side - Finish Line - 7th St on left side	Gambinos Pizza and Mac Do on left side - Bank - Cheaper Gas Station than before and Walmart (Big Supermarket at 2 km of arrival point)



OK

Stage 32



D33 07/21/11

ALVA (University) - Medford (Fire and Ambulance Building) 52,2Mi / 84Km

Breakfast given by organization

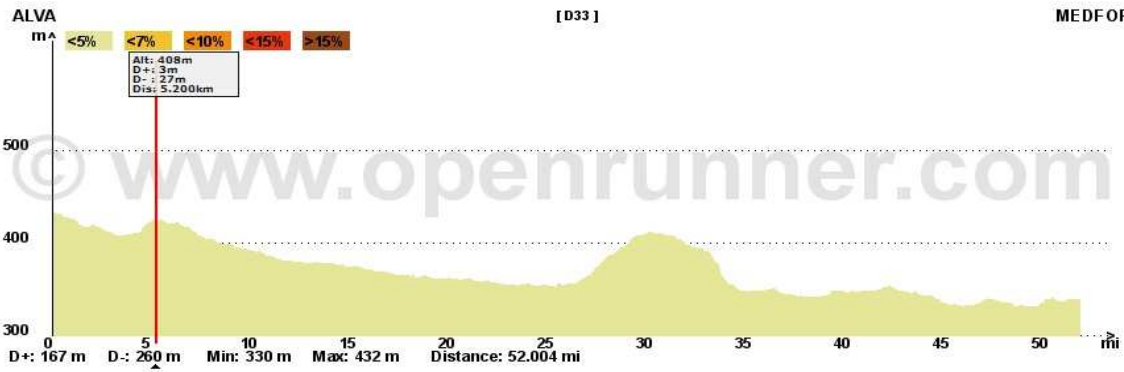
Dinner provide by the city on the place where we sleep

Lodging Inside Fire and Ambulance Building - Mats on ground and 2 showers

OK
Stage 33

Mi	Km	Street Name	Turn	Indications	Comments
0	0	US 64	Next turn 51,9mi/ 83,6k	Alva University	No network with ATT Mobile on this stage
0,8	1,3			Taco Mayo/ Pizza Hut on right side	A couple of motels here - Certainly No Vacancy because of weekly rent for workers
1,1	1,8			Cross Hwy 281N on left side	
1,2	2			Walmart on left side	
7,1	11,5			"Alfalfa Co " Green sign on right side	Shoulders become narrow - Be careful
8	12,9			Antenna on left side	
8,6	13,9			Cemetery on left side	
9,6	15,5			Parking Both side	
11,9	19,2			Work on Rd to divided in 2 lanes (Beginning of June)	
13,3	21,5			End of Work	
15	24,2			"Ingersoll" Green sign on right side	
17,1	27,6	Rd Become Rd 11		Stop - Cross US 64E/8/58 - Follow Medford Direction	No Shoulder - Be careful
19,5	31,5			"Stella Cimetery" on right side	
20,4	32,9			Big Park on right side	
22,6	36,5			Overpass Narrow Bridge	Shoulder become large...
				Overpass Several "Salt Forl of Arkansas River"	Salt Lake on right site
28	45,2			Cross Rd 38 on right side	
31	50			"Grant Co" Green Sign on right side	Narrow Shoulder
32	51,6			Antenna on right side	
35	56,4			Cross Rd 132	
37,1	59,8			Overpass Sand Creek	
38	61,2			Overpass Crocked Creek	
41	66			Cross Rd 11A on left side	
44,1	71			Cross Rd 2880 = Red Hill Rd	
45,9	73,9			Overpass Pound Creek	
49,1	79,1			"Osage Creek"	
51,3	82,6			"Medford" Very old Green sign	
51,8	83,4			"Medford Public School" on left side / Stadium on right side	
51,9	83,6	Hwy 81	←←←	Turn left onto Hwy 81N	
52,2	84			Fork / Arrival in front of you - Medford - Fire and Ambulance = Grey Building	





OK

Stage 33



D34 07/22/11

Medford (Fire and Ambulance Building) - PONCA CITY (Comfort Inn Motel) 42Mi / 67,6Km

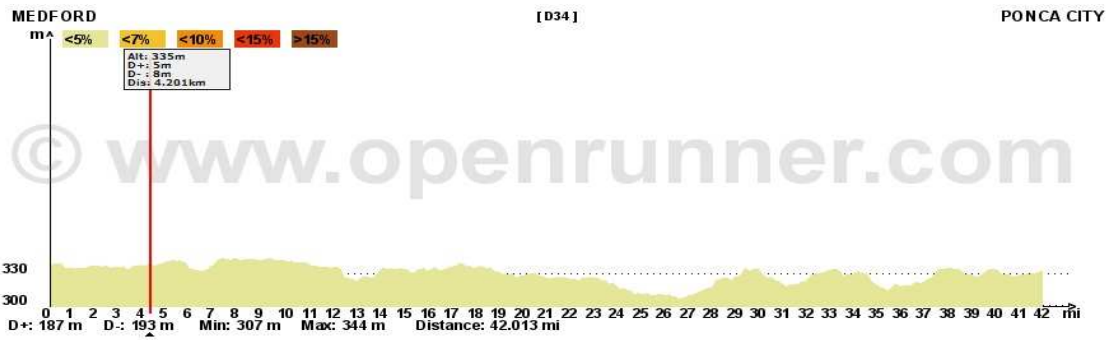
Breakfast given by organization

Dinner Restaurants of your choice - In front of Motel Grill and Italian Restaurant

Lodging Comfort Inn Motel - Walmart at 0,4mile

OK
Stage 34

Mi	Km	Street Name	Turn	Indications	Comments
0	0	Hwy 81		Medford - Fire and Ambulance -	Good network with ATT Mobile
0	0,1			Stop - Straight	
0,2	0,4	Rd 11 Next turn 36,9mi/ 59,3km	←←←	Turn left onto Hwy 11	
0,3	0,6			Cross Railway	
6	9,8			"Polecat Creek"	
10,1	16,4			Cross Rd 74 South	
11,8	19			"Deer Creek" Green Sign on right side	
15,2	24,5			"Kay Co" Green sign on right side	
16,1	26			Cross 140 St	Small Shoulder
19,7	31,7			"Thomson Creek"	
21,4	34,5			Rd becomes 2 divided lanes with median Strip - Stay running on Left Side	2 divided lanes with median strip
21,7	35			Overpass Interstate 35	
22	35,5			Cross SW 44th Traffic Light	Gas Station - Motel Best Way Inn
23,2	37,4			Blue Water Tank Blackwell	
24,1	38,9			Traffic Light - Cross 13th St - No Sidewalk	
24,3	39,1			Walmart on right side	2 lanes separated
24,7	39,8			Pizza Hut on left side	
24,8	40			Cross Railway	
25,1	40,5			Stop - Cross US 177	
25,3	40,8			Overpass "Chikaskia River"	1 lane
27,1	43,7			"Lost Creek" Green Sign on right side	
31	50			"Duck Creek " Green Sign on right side	
33,1	53,4			Cross Ranch Dr	
35,1	56,5			"Bois d'Arc Creek"	
36	58			"Spring Creek"	
37,1	59,7	Hwy 77 No turn anymore	→→→	Turn right onto Hwy 77 South - Runners cross the road and run on left side	2 lanes divided by Median Strip - Be careful to support your runner
39	62,9			2 left lanes up and go far	No aid station
40,1	64,6			2 separated lanes be closed	Aid station ok
41	66,1			Traffic Light - Cross Hubbard Rd	
41,5	66,8			Commercial area begins	
41,6	67			Traffic Light - Cross Knight Rd	
41,7	67,1			Fairfield Motel on left side	
42	67,6			Comfort Inn Motel on left side	



OK

Stage 34



D35 : 07/23/11

PONCA CITY (Comfort Inn Motel) - PAWHUSKA (Economy Inn) 45,1Mi / 72,7Km

Breakfast given by organization

Dinner By Organization

Lodging Economy Inn very small and countryside motel - No choice or go to Bartlesville - 0,4mi supermarket open until 9 pm

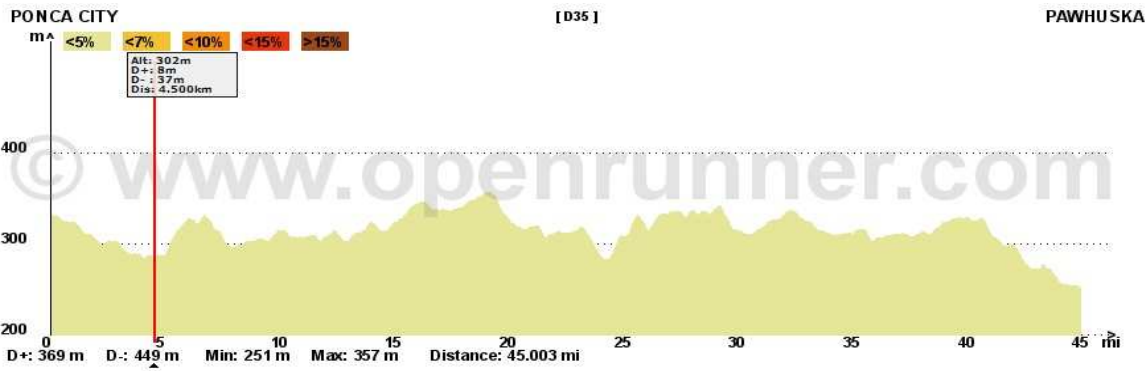
OK

Stage 35

Mi	Km	Street Name	Turn	Indications	Comments
0	0	US77 Next turn 4,2mi/ 6,8km		Comfort Inn	Stay left side on sidewalk
0,1	0,3			Cross Prospect Rd	Walmart on the right
0,6	1,1			Cross Bradley	
1,1	1,9			Cross Hartford	
2,1	3,5			Cross Lake Rd on left side and Highland on right side	
2,6	4,2			Cross Grand = US 60 Business	
2,7	4,4			Econolodge and Super 8 on right side	
3,1	5,1			Cross South Av	Rd becomes 2 divided lanes with median Strip
4,2	6,8	US 60 No turn anymore	←←←	Turn left onto Harding = US 60	
4,3	7			Beginning of Arkansas River Bridge - No aid station next 0,4miles	
4,7	7,7			End of Bridge	"Entering on Osage Reservation" sign on right side
4,9	8			Rd becomes 1 lane	Beautiful Shoulder
12,7	20,5			"Charlie creek" Green sign on right side	
17,5	28,3			Cross Burbank Landing Rd	
22,5	36,3			"Burbank" Green Sign	
24,1	38,9			"Salt creek" green sign on right side	
25,3	40,8			Rd becomes 2 divided lanes with median strip	
25,7	41,4			Cross Rd 18/11	
25,9	41,8			End of 2 divided lanes	
32,6	52,6			Cross Foraker Rd	
34,1	54,9			"Clear Creek" Green Sign Right Side	
42,8	69			Cross Rd 4275 on left side	
44,1	71,1			"Pawhuska" Big Sign on right side and 2 divided lanes	
44,8	72,1			Shamrock Station on left side	
44,8	72,2			"Clear Creek" Green Sign Right Side	
44,9	72,4			RV Park on right side	
45,1	72,6			"Bird Creek" green sign	
45,1	72,7			Economy Inn motel on left side at the end of bridge of Bird Creek	



OK
Stage 35



D36 07/24/11

PAWHUSKA (Economy Inn) - OOLAGAH (Gas Station Mini Stop) 50 Mi / 80,6Km

Breakfast given by organization

Dinner Restaurant of your choice

Lodging Go to Claremore to find a motel of your choice = 25 minutes drive

Organization = Comfort Inn motel (from this motel : Grill open until 10pm just in front of motel and Mac Do - Walmart walking distance = 0,3miles)

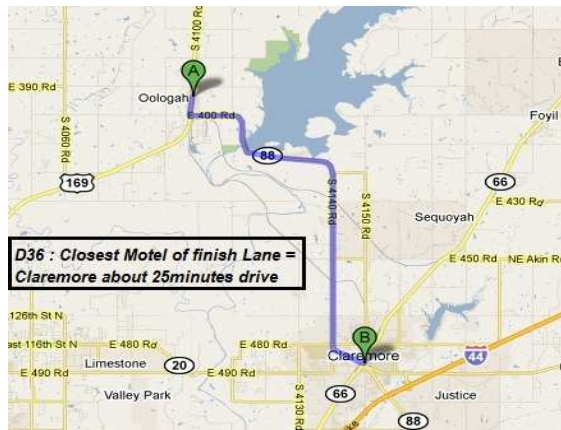
OK
Stage 36

Mi	Km	Street Name	Turn	Indications	Comments
0	0	US 60/11 Next turn 1,9mi/ 3,1km		Economy Inn Motel	Turn not easy to see - be careful each time you need to change direction all stage long
0,3	0,5			City Hall on right side	
0,4	0,8			Food supermarket open until 9pm everyday	
0,6	1,1			Pizza Hut on left side	
0,8	1,4			Cross Lynn Av - Traffic Light - Big Crossing	
0,9	1,6			Family Dollar on left side	No Shoulder Be careful
				Road Becomes 2 divided lanes - No Shoulder Be Careful	
1,7	2,8			Dollar General/ Mac Do/ Sonic on right side	
1,9	3,1	US 99 S/ 11 E Next turn 5,3mi/ 8,5km	→→→	Turn right onto US 99/ 11 - run on left side	Shoulder
2	3,3			"Brid Creek" Green Sign on right side	
4,4	7,2			Cross Settle Inn Rd on left side	
6	9,7			Historical Marker on left side (about a battle)	
7,2	11,6	Rd 11 East Next turn 9,4mi/ 15,1km	←←←	Turn left onto 11 East	No shoulder - New Rd and No mark on ground on beginning of June
9,1	14,7			Victory Baptist Church on right side	
13,4	21,7			Work Rd beginning of June - Finish in July ?	
16,3	26,3			"Barnsdall" Green sign on right side	
16,6	26,8	Rd 11 East	←←←	Stop - Turn left and then	
16,8	27,1	Fifth St = Rd 11 East Next turn 6,7mi/ 10,8km	→→→	Turn right onto Fifth St = Rd 11 East - Not easy to see	Be careful to Turn
17,2	27,7			Gas Station on left side	
17,4	28,1			"Barnsdall Memorial Bridge"	
17,8	28,7			Historical Marker on left side	
18	29			Cross Rd 123 on left side - No shoulder and curve be careful	
19,3	31,1			"Dog Thresher Creek" Green sign	
19,7	31,8			"Little Dof Thresher Creek" Green sign	
22,4	36,1			"Wolco" Green Sign on right side	
23,5	37,9	No sign to indicate the name Next turn 8,6mi/ 13,8km	←←←	Turn left and follow direction Ramona and Ochelata - small and narrow rd	NOT EASY TO SEE - BE CAREFUL
				Up and down be careful with car	
30,6	49,3	No name becomes Rd 3350		Cross 3960 Rd	
31,8	51,3			"Town of Ramona" White sign on right side	
32,1	51,7	US 75 Next turn 5,5mi/ 8,8km	→→→	Turn right onto US 75 and cross Rd to run on left side - Large Shoulder	2 divided lanes with median strip
35,4	57			Cross W 3700 Rd	
37,6	60,6	W 3900 Rd Next turn 4,1mi/ 6,6km	←←←	Turn left onto W 3900 Rd	Follow Vera direction - Sign but not easy to see for you and your runner - be careful

					Dangerous Rd until next turn : narrow - up and down and no visibility for car to see you with up and down - Be careful	
39,7	64				Stop - Flashing Light - Cross Rd 4000	
40	64,4				Railway Crossing	
40,7	65,6				Cross N 4010 Rd	
41,7	67,2	W 3900 Rd Next turn 8mi/ 12,9km	←←←		Stop - T - Turn left and follow the main rd	
42,5	68,5				Small Bridge	And then lot of curve (Be careful runners and cars) - Drive slow
44,9	72,3				Stop - Cross S 4050	
45,9	73,9				Stop - Flashing Light - Cross Rd 4060	
49,7	80,1	US 169 turn after	No	→→→	Turn right onto US 169 - Stay on sidewalk on right side	In 0,3 miles = Finish Line on same side
50	80,6				Gas Station MINI STOP on right side open Sunday from 8am to 8pm	

OK

Stage 36



D37 : 07/25/11

OOLAGAH (Gas Station Mini Stop) - BIG CABIN (Super 8) 37,6Mi / 60,5Km

Breakfast given by organization

Dinner Restaurant - Gas Station walking distance - Buffet good easy not expensive but no beer only soft drink

Lodging Super 8 Motel 1 Wash Machine - 1 indoor pool - Ice Machine on the place - Coffee maker in the room

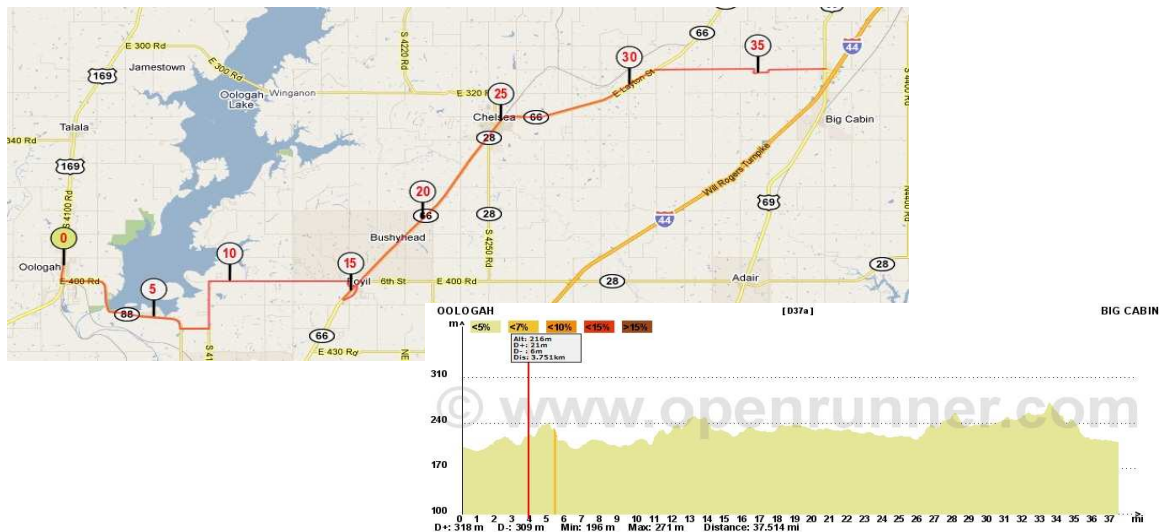
OK
Stage 37

Mi	Km	Street Name	Turn	Indications	Comments
0	0	US 169		Gas Station Mini Stop	Sidewalk on right side
0,6	1,1	88 South Next turn 5,6mi/ 9km	←←←	Turn left SH 88	Shoulder
1,8	3			Historical Marker about Will Rogers Birthplace	
2,3	3,8			Oolagah Lake	Bridge and spot to swim...
				Lot of Campground and RV Camp	
4,4	7,2			Gas Station Conoco on right side	
5,4	8,7			Overpass Bridge	
6,2	10	Rd 420 Next turn 1mi/ 1,6km	←←←	Turn left onto Rd 420	Not easy to see - Narrow Rd No Shoulder Be Careful
7,2	11,7	S 4150 Rd Next turn 2mi/ 3,2km	←←←	Turn left onto S 4150 Rd	
8,2	13,3			Cross E 410	
9,2	14,9	E 400 Rd Next turn 5mi/ 8km	→→→	Turn right onto E 400 Rd	No way ahead
12,2	19,7			Stop - Cross 4180 - No visibility Be careful	Up and down - No visibility for car to see runners - Be careful
14,2	22,9	4020 Rd	→→→	Stop - Turn right onto 4020 rd and immediatly	
14,4	23,3	Forth Rd	←←←	Turn left onto fourth St	Rd Closed in front
14,6	23,6			Cross Railway	
14,7	23,7	US 66 Next turn 0,7mi/ 1,2km	→→→	Turn right onto US 66 - cross the road and run on left side	2 divided lanes with median strip
15,1	24,4			Gas Station Phillips 66 on left side	
15,4	24,9	Andy Payne Bd Next turn 1,1mi/ 1,8km	←←←	Turn left onto Andy Payne Boulevard	Car Be careful
15,5	25			Andy's Payne Statue on left side - Time to take Picture	1 table under shadow
15,7	25,4			Fork Bear Left and stay on Andy Payne Bd	
16,2	26,1			Stop - Straight	
16,3	26,3			On the left side - Historical Marker about Andy Payne - You go on Straight on the frontage rd	
16,5	26,7	US 66 Next turn 14,6mi/ 23,5km	←←←	Turn left and go to US 66 and stay on right side - Shoulder only on right side	2 Divided lanes with median strip and only 1 shoulder on right side at the beginning but change of side further
18,7	30,1			Cross 4218 Rd	
20,5	33			Cross 4230 Rd	
21,6	34,9			Cross 360 Rd	
23,8	38,4			"Chelsea" Green sign on right side	
24,7	39,8			Gas Station/ Pizza	
24,8	40			Cross 6th St	
24,9	40,2			Antique shop on right side	
25,1	40,5			Old Chelsea Motel (perhaps here in 1928?)	
25,4	40,9			Small market on right side and Subway on left side	
25,7	41,4			"Prior Creek"	

26,8	43,2			Cross rd - Shoulder now on left side	Shoulder only on left side runners on left side
29	46,7			Cross rd - Shoulder now on right side	Shoulder only on right side runner on right side
29,4	47,4			Cross 320 Rd	
30,9	49,8			End of 2 divided lanes	
31	50			"Craig Co" sign on right side - No Shoulder anymore	
31,1	50,2	Rd 310 but no sign - TRAIL Next turn 4,3mi/ 6,9km	↗↗↗	Cross 4310rd and bear right to follow the trail in front of you - Unpavement Rd - Be careful because small stones on this trail	BE CAREFUL - RUN ON THE TRAIL - NO PROBLEM FOR CAR TO FOLLOW THEIR RUNNERS
0				Stop - cross 4320 Rd	
33,1	53,4			Stop - Cross 4330 Rd	
35,4	57	310Rd always	←←←	T - Turn left and follow the trail	
36,4	58,7			Cross 4360 Rd	
37,2	60			Asphalt Rd	
37,5	60,4			Cross US 69	Gas Station Shell on right side and Restaurant here -see pictures with trucks
37,6	60,5			Super 8 Motel in front of you just cross the street	

OK

Stage 37



D38 07/26/11

BIG CABIN (Super 8) - MIAMI (Super 8) 40,8Mi / 65,7Km

Breakfast given by organization

Dinner In the city about 3 miles of Lodging - Sorry but no choice

Lodging Super 8 - If you prefer 2 miles further on the road of day after a Casino Hotel with restaurant but about 100 USD with tax for a 2 queen beds room

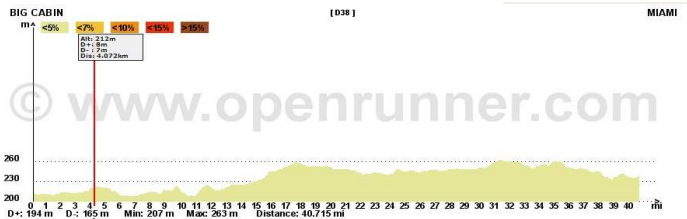
Walmart (=6km from motel) - and lot of restaurants on Main St

OK
Stage 38

Mi	Km	Street Name	Turn	Indications	Comments
0	0			Super 8	
0	0,1	US 69	→→→	Turn right onto US69 - Cross the rd to run on left side	
4	6,5	US 60E/ 69N Next turn 4mi/ 6,4km	→→→	Turn right onto US 60 East/ 69 North	
4,9	8			Western Motel on left side	
	8,9			Park Hill Motel on left side	
6,3	10,2			"Big Cabin Creek" Green sign on right side	
6,8	11			"Vinita" No Sidewalk - No shoulder	
7,2	11,6			Relax Inn on left side	
7,6	12,3			Gas Station on left side	
7,8	12,7			Cross Canadian	
8	12,9	US 60E/ 66E Next turn 16,1mi/ 25,7km	→→→	Turn right onto Illinois Rd= 60 East / 66 East	
8	13			Railway Crossing	
8,3	13,5			"Bull Creek" Green sign on right side	
8,5	13,7			Ice Machine self service on right side	
8,6	13,9			Cross 7th St - 2 divided lane - No shoulder	
9,1	14,8			Underpass I-44 and 1 lane	Narrow Shoulder
9,9	16			Work Rd - No mark on the ground - Be careful	In june 2011
10	16,2			"Little Cabin Creek"	
11,6	18,7			Antenna on right side	
13,3	21,4			Cross 82 S th	
16,8	27,1			"Deleware Co " Green Sign on right side	
17,7	28,6	US 60E/ 66N	←←←	Big left curve - Follow the main Rd	
20,7	33,4			"Ottawa Co " Green Sign on right side	
21,7	35			Cross S 500 Rd on left side	
22,8	36,8			City Hall on left side	
22,9	37			Gas Station on right side eagle nest on right side	
23,1	37,2			Afton Station on right side	It should be have a aid station offer by Laurel Richards Kane - Nice museum
23,3	37,5			"horse creek" pedestrian ramp both side	
24,1	38,8	S 520 rd Next turn 2,9mi/ 4,8km	←←←	Turn left - Be careful Not easy to see -	No sign - Be Careful - Very Narrow Rd
24,3	39,2			Railway Crossing	
25,1	40,4			Cross 210	
25,4	40,9			Overpass I44 - Lot of stone here	
25,6	41,2			House with a dog on right side	Be careful if dog outside
26,1	42	200 rd	→→→	Big Right Curve to follow the main Rd	
27	43,6	US 69 N/ 59N Next turn 6,1mi/ 9,8km	←←←	Stop turn left onto US 69 N	
28	45,2			Cross 190 Rd	
29	46,8			Cross 180 Rd	
31	50			Cross 160 Rd	
31,7	51,1			Narcissa" Green Sign on right side	

32	51,6			Cross Rd 25 W	
32,5	52,4			Blue Water Tank on right side	
33,1	53,3	? - no name written Next turn 3,5mi/ 5,6km	→→→	Turn right - be careful not easy to see - Just Brown sign on right side "section of old rd 66"	Very Narrow Rd
34	54,8		←←←	Big left curve - Follow main trail - old rd 66	
35	56,4	E 130 rd	→→→	Big right curve - Follow main trail	
36,2	58,4			Cross Rd 550 and asphalt back	
36,6	58,9	No name - no sign Next turn 2,9mi/ 4,7km	←←←	Turn left - Be careful Not easy to see	No shoulder
37,2	60			Cross 22nd St	
37,5	60,4	Rd becomes 125 North		Stop - Straight	Narrow Shoulder
38,4	61,9			Stadium on right side	
38,6	62,2			Gas Station on left side	
38,9	62,6			"Jason Norton Memorial Bridge" - Sidewalk	
39,2	63,2			Railway Crossing	
39,5	63,6	10E / 69N No turn after	→→→	Turn right onto 10E / 69N	Gas Station on right
39,7	63,9			Cross D St	Papa G's Pizza on left side
40	64,4			Econolodge on right side	Gas station on left side
40,4	65,1			Cross Elm St	
40,7	65,5			Miami RV on the left and Microtel Suites on left side	
40,8	65,7			Super 8 on right side	Gas station on left side at 0,1mi further

OK
Stage 38



Mile 23,1 : Laurel Richards Kane has a really nice Museum



D39 07/27/11

MIAMI (Super 8) - CARTHAGE (Guest House Motel) 48,1Mi / 77,5Km

Breakfast given by organization

Dinner Bam Bo Chinese restaurant or Fast Food!

Lodging Guest House Motel

Budget Inn on east way on day after (Only 5 rooms with 1 double bed available at the beginning of june - Best Western and Super 8 in the south)

KS MO Stage 39

Mi	Km	Street Name	Turn	Indications	Comments
0	0			Super 8	
0,1	0,3	69A Next turn 5,1mi/ 8,2km	←←←	Turn left onto 69A just before I44	
0,3	0,6			Inter Tribal Council on right side	No shoulder
1,7	2,8			Casino Hotel Buffalo Run	
3,1	5,1			Railway Crossing	
3,6	5,8			Gas Station on right side	And shoulder
5,2	8,5	69N Next turn 9,8mi/ 15,8km	→→→	T - Turn right onto 69 North / 66	
5,9	9,5	69N Becomes 69 A		Cross 69N on left side - Straight We follow 69 Alternative Rd	Here 2 lanes divided for crossing
7,1	11,5			Underpass Railway - Narrow road with no shoulder here - Be careful	
8	12,9	69N	←←←	Big left curve - follow the main rd	
8,3	13,5			"Quapaw" Green sign on right side	
9,1	14,7			Cafe on left side	
12,8	20,7			"leaving Quapaw Nation"	
13	21			Historical marker about Indian Territory	
13	21,3			Welcome to Kansas	New State for only 9mi/ 14km
13,7	22,1			Walmart + Mac Do on right side	
13,9	22,5			Baxter Inn Motel on left side	
14,1	22,7			Gas Station on left side	
14,4	23,3			Taco Bell/ Sonic/ Pizza Hut on right side	
14,7	23,8			City Hall on left side	
14,9	24			Cross 13th St	
15	24,2	166 Next turn 10,2mi/ 16,5km	→→→	Turn right onto 12th St = 166	
15,1	24,3			Gas Station on left side	
15,7	25,3			"Spring Creek" Green sign on right side	
16,8	27,1			Cross Rd 400 on left side	
20,1	32,4			Stop - Cross Rd 400/ 66 on right side and 26 on left side	And no Shoulder anymore
21,8	35,2			Missouri - No sign to tell you that you enter in Missouri- difference of pavement only	Be careful with car - lot of curve no visibility
				Be careful Road really dangerous - no shoulder and lot of curve - no visibility for you and cars	
25,2	40,7	Coyote Dr Next turn 2,7mi/ 4,3km	←←←	T - Stop - Turn left onto Coyote Dr	Shoulder ok
25,4	40,9			Bar and Grill on right side was open in june	
25,8	41,6			Brewster dr on left side	
26,9	43,4	Coyote Dr become Schilferdecker Bd		Cross 32nd St - Desaster of Tornado begins here	
27,4	44,2			Cross 26th St	
27,8	44,8			Railway Crossing	

27,9	45	20th St Next turn 3,1mi/ 4,9km	→→→	Turn right onto 20th St	2 divided lanes
28,4	45,7			Railway Crossing	Sidewalk on left side
28,9	46,6			Cross Maiden Ln	
29,8	48			Cross S Walt Av	
29,8	48,1			Cross S Joplin Av	
29,9	48,2			Cross Main St - Gas Station at the corner	
30,5	49,1			Cross S Indiana Av	
31	49,9	S Connecticut Av Next turn 4,6mi/ 7,4km	←←←	Turn left side onto S Connecticut Av	Begins difference of 0,7km with Openrunner!!! I will check that in July - I was a bit disturb by what I could see around me
31,1	50,1			Cross Murphy Rd	
		Connecticut becomes St Louis Av			
31,4	50,6			Railway Crossing	
31,6	51			Cross 7th St	Smoke and Liquor shop on right side
31,9	51,4			Cross 4th St	Gas Station on left corner
32,2	51,9			Cross Lanston Hugues Broadway	
32,9	53			Cross Historic 66	
33,6	54,2			Cross Zora St	
		St Louis Av becomes N Prairie Flower Rd			
35,6	57,4	Macarthur Av Next turn 1,7mi/ 2,7km	→→→	T - Stop - Turn right onto Macarthur Av - Stay on right side to run	Shoulder on right side
36,6	59			Cross Madison Av - Mac Do on the left	
36,9	59,4			Cross Oronogo St	
37,2	59,9			Hands Pray statue on right side	
37,3	60,1	Main St Next turn 0,3mi/ 0,5km	←←←	Turn left onto Main St - You can run Right side to prepare to turn	
37,5	60,4			City Hall of Web City on left side	
37,6	60,6	E Broadway Next turn 1,6mi/ 2,6km	→→→	Turn right onto E Broadway	
37,9	61,1			Stop Straight	
38,2	61,5			Railway Crossing	
38,3	61,7			"Caterville City Limit" Green sign on right side	
38,4	61,9		←←←	Big Left Curve - follow main rd	
38,9	62,7			Gas Station on right side	
39,2	63,1	Pine St Next turn 3,8mi/ 6,1km	←←←	Turn left onto Pine St - Not easy to see - just Historic Route 66 blue sign on Right side before - BE CAREFUL	
40,2	64,8			Railway Crossing	
40,3	64,9		→→→	Big Right Curve - Follow the main St	
41,3	66,6			Cross CR 200	
41,5	66,8			"carter creek" white sign on right side	
43	69,2	Old 66 Next turn 3,1mi/ 5km	→→→	Turn right - be careful	
43,1	69,5			Overpass US 71 / 171	
43,3	69,7	Old 66	←←←	Big left curve - follow blue sign Historic 66	
44,6	71,9			66 Drive Inn Theatre on left side	
44,8	72,2			Cross 170	

MO

Stage 39

MO Stage 39

46,1	74,2	Oak St but no sign Next Turn 0,9mi/ 1,5km	→→→	Turn right onto Oak St
46,4	74,8			Municipal Big Park on right side
46,6	75,1			Overpass US 71 / 171
46,7	75,3			Cross Oak Hill Rd
47	75,7	Baker St	←←←	Stop Turn left onto Baker St and immediatly
47,1	75,9	W Central Av	→→→	Turn right onto W Central Av - Gas Station at the right corner
47,2	76			Mac Do on left side and Sonic and Burger King in this area
47,3	76,2			Underpass Railway
47,5	76,5			Cross Francis St - Gas Station on left
47,7	76,9			Cross Garrison Av = 571 Hwy - Chinese Restaurant here at the left corner
48,1	77,5			Guest House Motel on left side



D40 07/28/11

CARTHAGE (Guest House Motel) - SPRINGFIELD (Ramada) 52,7Mi / 84,9Km

Breakfast given by organization

Dinner Family restaurant really dirty 0,2 miles or Fast Food area 1,2 miles further

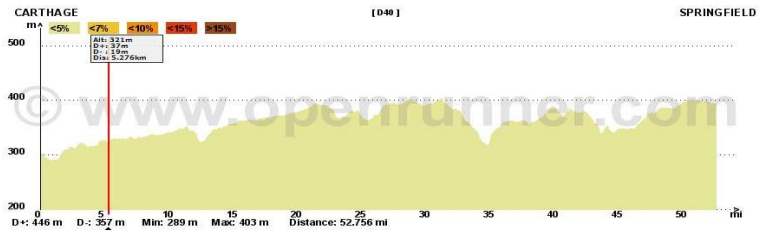
Lodging Ramada (on the next parking you have Budget Inn Motel - rooms cheaper but booking by phone only)

Mi	Km	Street Name	Turn	Indications	Comments
0	0	W Central Av Next turn 34,4mi/ 55,5km		Guest House Motel	
0,1	0,3	96	←←←	Big Left Curve - Flashing light and narrow Bridge	
0,6	1,1			Spring River	
0,8	1,4			Crossing - Straight	
1,3	2,1			Cross Rd V on left side - Gas Station on left side	Budget Inn Motel here on right side
6,5	10,5			Cross BB Rd on left side	Narrow Shoulder
9,5	15,4			Cross 37 Rd on right side	
9,6	15,5			"Avilla" Green Sign right side	
10,5	17			Cross 37 Rd on left side	
12,3	19,9			"White Oak Creek"	
14,5	23,4			Cross U Rd on right side - " Entering Lawrence County" Green sign on right side	
15	24,2			Cross AA Rd on left side	
15,4	24,9			"Plew" Green sign on right side	
18,6	30			"Rescue" Green sign on right side	
20,5	33			Cross Rd 97	
22,6	36,4			"Phelps" Green sign on right side	
22,9	36,9			Cross UU Rd on left side	
25,5	41,1			Cross 1110 rd	
26,2	42,3			Cross Rd 39	Gas Station
28,5	45,9			Heatonville"	
30,5	49,2			Cross Rd M on right side	
32,3	52,1			Cross Rd M on left side	
33,1	53,3			Straight - cross old Historic 66 on right side	
34,3	55,3			"Johnson Creek"	No shoulder
34,4	55,5	N	←←←	Turn left onto Rd N	
35,8	57,7	N becomes 266 East		Cross Rd 266 on right side	
37,9	61,1			"Halltown" Green sign on right side	
38,3	61,7			Cross Rd 8	
39,3	63,3			"Greene County" Green sign on right side	
40,7	65,5			Cross F Rd on left side	
41,4	66,7			Cross K Rd on right side	
42,9	69,1		←←←	Big left curve - bear left to follow Rd 266	
46,7	75,3			Cross T	
48,5	78,1			Cross Turtle Dove on left side	
49,4	79,5			Cross AB Rd on left side	
49,9	80,3			Cross Rd B on right side	
51	82,1			Cross Airport Bd	2 divided lanes with Median Strip - Shoulder
51,8	83,4			Cross Exit of I44 - Be careful	
51,9	83,6	266 becomes I44 Business Loop		Overpass I44	
52,3	84,2			Underpass Railway	
52,3	84,3			"Springfield" Green sign on right side	
52,6	84,7			Old and Dirty family rd	
52,7	84,9			Ramada Motel on left side	Budget Inn Motel next entry

MO
Stage 40

MO

Stage 40



D41 07/29/11

SPRINGFIELD (Ramada) - CONWAY (Budget Inn) 44,4Mi / 71,6Km

Breakfast given by organization

Dinner Rock In Chair Restaurant closed to motel (0,1mi) closed at 9pm

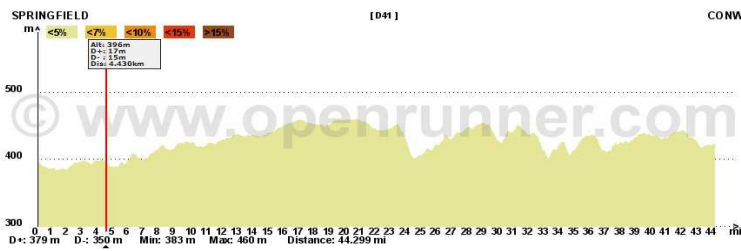
Lodging Budget Inn

Mi	Km	Street Name	Turn	Indications	Comments
0	0	I44 Business Loop Next turn 1,2mi/ 2km		Ramada Motel	No shoulder next 5,3km
1,2	2		←←←	Turn left onto US 160	Mac Do on right corner
1,3	2,1			Gas Station on left side	
1,9	3,2			Underpass Railway	
2,2	3,6			Cross EE = Division St on left side	
3,2	5,3	Kearney St = Hwy 744 Next turn 25,8mi/ 41,5km	→→→	Turn right onto 744 = Kearney St	2 divided lanes and sidewalk on both side
3,4	5,6			Cross Hwy Cresthaven	A couple of gas station/ Fast Food on this rd
5,2	8,5			Cross Hwy 13 = Kansas Expwy	And no sidewalk anymore
5,7	9,3			Cross Broadway Av	Sidewalk ok
6,1	9,9			Big Laundry on right side	
8	12,9			Cross I44 Business Loop - Big Crossing here	Walmart here on left far corner
8,5	13,8			Cross Barnes Av	
10	16,2			Overpass US 65	
10,5	17			Cross Lecompte Av	1 lane and very narrow shoulder
11,4	18,5			Crossing Railway	
12,5	20,2	744 becomes 00 Rd		Cross 744 which turn left	No shoulder
13,4	21,6			"Strafford" Green sign on right side	
15,4	24,9			Cross Hwy 125 on right side	
16,4	26,5			Cross Washington Av	
16,7	27			Cross Hwy 125 on left side	Gas Station / Pizza restaurant on left side
17	27,5			Supermarket on left side	
17,5	28,2			You are between I44 and Railway	Crew Parking only where it is possible
18,8	30,3			"Entering Webster Co" Green sign on right side	
19,8	31,9			Cross Paradise Rd	
23,4	37,7			Lot of curves and cars drive fast - No shoulder - Be careful	
23,8	38,4			Stop - Cross B Rd	
28	45,1			"Marshfield" Green sign on right side	
29	46,8	38 E = Washington Av Next turn 0,2mi/ 0,3km	→→→	T - Turn right onto Hwy 38 East and prepare turn left	
29,2	47,1	CC Rd = Hubble Dr Next turn 13,9mi/ 22,4km	←←←	Turn left onto CC Rd at the traffic Light	Gas Station Country Express in front of you turn left just before
29,3	47,2			Summer market on left side (small supermarket)	No shoulder and road dangerous Be careful
30,6	49,3			Cross N Pine	
33,1	53,4			"Niangua Creek"	
34,4	55,4			Shoulder for 0,4 mi/ 0,7 km	
35,5	57,2			Cross Rd M on right side	

MO

Stage 41

38,5	62,1			Cross HH Rd on right side	
41,3	66,5			Cross Suncrest Dr on left side	
41,8	67,3			Entering Laclede Co" Green sign on right side	
42,6	68,6			"Conway" Green Sign on right side	
43,1	69,5	J Rd Next turn 1mi/ 1,6km	←←←	Turn left onto J Rd	
43,5	70			Gas Station on right side	
43,7	70,4			Conway High School on left side	
44,1	71			Overpass I44	
44,1	71,1	No name - Soon finish line	→→→	Turn right onto Conoco Gas Station	
44,4	71,6			Budget Inn Motel Parking	Gas Station open 24H sell fresh beer



D42 07/30/11

CONWAY (Budget Inn) - St ROBERT (Super 8) 51,6 Mi / 83,1Km

Breakfast given by organization

Dinner 2 grills (Millers and Ryms) at 0,5mi/0,8km further on the same rd

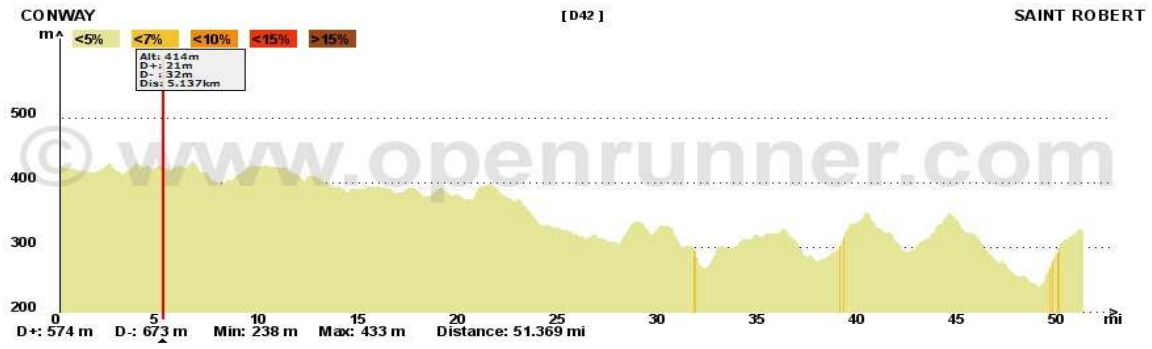
Lodging Super 8 Motel

Mi	Km	Street Name	Turn	Indications	Comments
0	0			Budget Inn Conway	
0,2	0,4	J Rd Next turn 1,1mi/ 1,7km	←←←	Stop - Turn left onto J Rd	
0,3	0,6			Overpass I-44	
0,9	1,5			Sinclair Gas Station on left side	
1,3	2,1	CC Rd Next turn 4,6mi/ 7,5km	←←←	Turn left onto CC Rd - Old 66	No shoulder all state long - be careful no lot of traffic but sometimes truck very fast
5,4	8,8			"Phillipsburg" Green sign on right side	
5,9	9,6	C Rd Next turn 0,4mi/ 0,6km	←←←	T - Turn left onto C Rd	
6,1	9,9			Candy Factory and Gas Station on left side	
6,2	10			Overpass I-44	
6,3	10,2	W Rd Next Turn 9,5mi/ 15,3km	→→→	Turn right onto W Hwy	
6,8	11,1			Underpass Railway	
9,6	15,5			Cross Normandy Dr on left side	
11,3	18,3			Cross I-44 Bus	
14,9	24			"Lebanon"	
15,5	25,1			Days In Motel (left or right ?)	
15,8	25,5	I-44 Bus Loop = Elm St Next Turn 3,4mi/5,5km	←←←	Turn left onto I-44 lopp = Elm St	
15,9	25,6			A couple of Motel and Gas Station here	Sidewalk
16,7	26,9			Cross Brand St on right side	
17,2	27,8			Casey's Gas Station on left side	
17,5	28,3			Cross Jackson Av	
17,8	28,8			Cross Hwy 32/64 = Jefferson Av	
18	29			Cross Washington Av	
18,3	29,5				End of Sidewalk - Bad and narrow Shoulder
18,9	30,5			Cross Seminole Av	
19	30,7			Overpass I-44	
19,2	31	MM Rd Next Turn 17,2mi/ 27,6km	←←←	Turn left onto Rd MM - Gas Station at this corner	
20,8	33,6	MM Rd becomes Outer Rd		Cross MM Rd on right side	narrow Rd
24,1	38,9			Cross Rd F and junction I-44 on left side	
29	46,8			Cross Rd T and junction I-44 on left side	Gas Station Here
30,2	48,6			Cross Rd N on right side	
32,1	51,8			Metallic Bridge	
34,6	55,7			"Pulaski Co" Green sign on right side	
34,9	56,2			Cross 133 on left side	
36,4	58,6	Snipe Rd = Trail Next 1,5mi/ 2,4km	←←←	Turn left onto Snipe Rd	Be careful Trail with stone for 2,5mi/ 4,4km
37,3	60,1			Shuffle Dr on right side	
37,9	61		←←←	Turn left and Overpass I44	

MO
Stage 42

MO
Stage 42

38	61,3	Randolph Rd Next turn 3,7mi/ 5,8km	→→→	Turn right onto Randolph Rd	
38,2	61,6			small river if it is rain here	
39,1	63			Trail becomes asphalt Rd	End of trail
40,5	65,2	Rd W		Cross Rd 7N - W Rd straight	
40,8	65,7			Cross Randolph Rd on right side	
41,7	67,1	Republic Rd = Trail Next turn 0,8mi/ 1,3km	→→→	Turn right onto Republic Rd = Trail	Trail for 1,6mi/ 2,7km
42,5	68,4	Richland Ln Next turn 8,8mi/ 14,3km	→→→	Turn right onto Richland Lane	
43	69,2			Cross Rd Dead End on right side	
43,3	69,8			Asphalt Rd	End of trail
43,6	70,3			Cross Roscoe Ln on left side	
43,9	70,7			Cross Richland Ln on right side	
44,3	71,3	17N		Cross Red Oak Rd	Small shop
45,8	73,7			Memorial Cemetery on left side	
47,2	76,1			Cross Rd T on left side	
47,9	77,1			Cross Ichord Rd on right and	BP Gas Station here
48,8	78,6			Waynesville City Hall on right side	
49,3	79,4			"Roubidoux River" Pedestrian Path on left side	
49,7	80	I-44 Bus Loop		Cross Hwy 17 on left side	Shoulder
50,7	81,7			Cross Rd F on right side	
50,9	81,9			"St Robert" Green sign on right side	
51,2	82,4			2 divided lanes - stay left	
51,3	82,7	St Robert Bd	←←←	Turn left onto St Robert Bd	
51,6	83,1			Super 8 on right side	



D43 07/31/11

St ROBERT (Super 8) - St JAMES (Days Inn) 41,3Mi / 66,5Km

Breakfast given by organization

Dinner Grill

Lodging Days Inn

MO

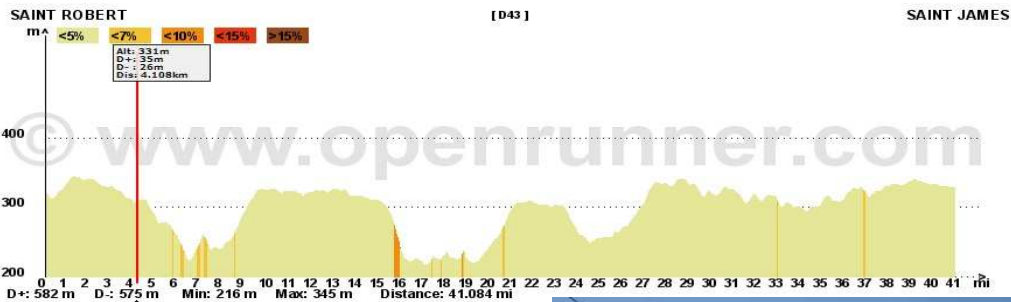
Stage 43

Mi	Km	Street Name	Turn	Indications	Comments
0	0	St Robert Blvd Next turn 4,2mi/ 6,9km		Super 8	
0,4	0,8			Millers and Ryans Grill on left side	
0,7	1,2			Walmart on left side	
1,1	1,8			Couple of motel around 90 USD + tax	
1,4	2,3			American Best Value on left side	
1,5	2,5			Cross Rd Y	No Shoulder
4,2	6,9	Z Rd Next turn 0,2mi/ 0,2km	→→→	Stop Turn right onto Z rd	
4,3	7			Overpass I-44	
4,4	7,1	Z Rd Next turn 5,2mi/ 8,4km	←←←	Turn left onto Z Rd	Best Western Motel in fornt of you
4,9	8			2 divided lanes with median strip	
6,2	10			"Big Peyney"	Green Sign on right side
7,8	12,7			Canoe Rental on left side	
9	14,5			End of 2 divided lanes	
9,6	15,5	J Rd Next turn 0,6mi/ 1km	→→→	Turn right onto J Rd	
10,2	16,5	P Rd Next turn 8,8mi/ 14,1km	←←←	Turn left onto P Rd	
11,6	18,7			Railway Crossing	
13,1	21,1			Cross AA Rd	
18,8	30,3			"Newburg" Green sign on right side	
19	30,6	T Rd Next turn 0,3mi/ 0,5km	←←←	Turn left onto Rd T	GPS give Rd 2 ?
19,3	31,1	No name Next turn 0,1mi/ 0,2km	←←←	Railway Crossing and turn left	Picture
19,4	31,3	no name Next turn 0,3mi/ 0,5km	→→→	Turn right a blue market here open at the left corner	
19,7	31,8	T Rd Next turn 2mi/ 3,2km	→→→	Turn right follow Yellow and Black sign with ⇌	
20,8	33,6			"Doolittle" Green sign on right side	
21,7	35	Eisenhower St Next turn 5,7mi/ 9,1km	→→→	Turn right ontot Eisenhower St	
25,6	41,3			"Rolla" Green sign on left side	
26,7	43,1			Super 8 and couple of motels here	
27,4	44,1	Kingshigway Next turn 0,8mi/ 1,3km	→→→	T - Turn right onto Business Kings	
27,4	44,2			Days Inn Motel	
27,6	44,5			Cross Bryant Rd	Mac Do here
27,8	44,8			Pizza Hut and Burger King	
28,2	45,4	US 63 / 72 Next turn 0,3mi / 0,5km	←←←	Turn left onto US 63 - Big Crossing and soon turn right better to cross the street here	Sidewalk
28,5	45,9	BB Rd Next turn 7,6mi/ 12,2km	→→→	Turn right onto BB Rd = 10th St	
28,7	46,3			Cross Rolla St	

28,9	46,6			Overpass Railway - pedestrian path	
29,3	47,3			Cross Holloway St	sidewalk left side
29,8	48,1			Cross Forum Dr	Commercial area on left side
33,8	54,5			UP AND DOWN - WE ARE IN MISSOURI Cross 3220 rd on right side	
34,7	55,9		→→→	Big Right Curve	
34,8	56			Cross Rd 3310 - big right curve	
34,9	56,3		←←←	Big left Curve	
36,1	58,1	3370 = Trail Next turn 1,9mi/ 3,1km	←←←	Turn left onto 3370 - Be careful	No sign - Trail
38	61,2	BB Rd Next turn 2,4mi/ 3,9km	←←←	Stop - Turn left onto BB Rd	End of trail
38	61,3			"St James" Green sign on right side	No shoulder
40,3	64,9			Cross S Maramec St	
40,4	65,1	Rd 8/ 68 Next turn 0,7mi/ 1,1km	←←←	Turn left onto Rd 8/ 68	small typical village
40,5	65,3			Cross James Bd	Gas Station
40,8	65,8			Finns Motel on left side	Burger King
40,9	65,9			Overpass I-44	
41,1	66,2	Soon Finish Line	←←←	Turn left onto Economy Inn / Mac Do / Days Inn	
41,3	66,5			Days Inn Motel	

MO

Stage 43



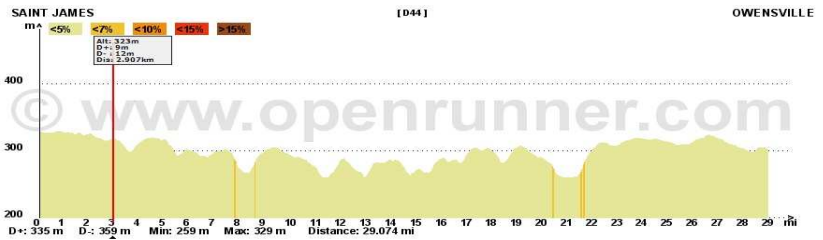
D44 08/01/11

St JAMES (Days Inn) - OWENSVILLE (Motor Inn) 29Mi / 46,8Km

Breakfast Motel or Mac Do
 Dinner Dominos Pizza can delivery Pizza
 Lodging Owensville Motor Inn

MO
Stage 44

Mi	Km	Street Name	Turn	Indications	Comments
0	0	Next turn 22,4mi/ 36,2km		Days Inn	
0,1	0,2	B Rd		Traffic Light - Cross Rd 68	No shoulder - Speed for car often 50 or 55 mph - Be careful
0,1	0,3			Pizza Hut on left side	
0,2	0,4			Laundry on left side	
1,8	2,9			"Flagspring"	
4,6	7,5			Cross Rd 1210	
6,2	10			Cross Rd EE on left side	
8	13			Cross Rd 1220	
11	17,8			Narrow Bridge - 1 lane	runners and drivers be careful
11,4	18,5			"Entering Gasconade Co"	Green sign on right side
12,1	19,6			Cross U Rd on left side	
12,8	20,6			"Price Creek" Green sign on right side	
13,5	21,8			Cross redbird on right side	
15,2	24,5			"Leduc" right sign on right side	
19	30,7			Cross Rd C on left side	
22,4	36,2	28 E	→→→	Turn right onto 28 East	No shoulder and traffic - Be careful
25,3	40,8			Cross june dr on left side	
26,1	42			"Canaan" Green sign on left side	
28,6	46,1			"Owensville" Green Sign	
29	46,8			Owensville Motor Inn Motel on right side - Entrance	0,1mi further = Dollar General



D45 08/02/11

OWENSVILLE (Motor Inn) - HERMANN (Motel) 29,8 Mi / 48,1 Km

Breakfast Given By Organization

Dinner Restaurants in the city

Lodging Hermann Motel

Mi	Km	Street Name	Turn	Indications	Comments
0	0	28 East Next turn 2,7mi/ 4,4km		Motor Inn	No shoulder like usual in Missouri
0,4	0,8			Cross Rd Y on left side	
0,9	1,6			Cross Rd EE on right side	
1,2	2			Dominos Pizza	
1,4	2,3			Cross Rd P	
1,6	2,7			Cross Rd 19 south	Mac Do
2,3	3,8			Memorial Park on left side	
2,7	4,4	19 North Next turn 8 Mi/ 12,9km	←←←	Turn left onto 19 North	Big Walmart on right side
3,2	5,3			Overpass old Railway	
3,6	5,8			Middle School on right side	
3,8	6,2			High School on right side	
9,6	15,5			"Second Creek"	
10,7	17,3	19 N / 50W	←←←	T - Turn left folow 19N	Gas Station at the left corner
11,3	18,3	19N		leave rd 50 on left side and bear right to follow 19N	Be careful
11,4	18,5			Cross rd ZZ on right side	
12,9	20,9			Antenna on left side	
15,9	25,7			Cross Rd E on right side - "Hermann 14" sign	Power Station
18,1	29,2			Cross Rd F on left side	
18,2	29,3			"Swiss"	
18,4	29,7			Swiss Restaurant on right side	
18,6	30			Cross Rd NN on right side	
19,5	31,4			"Sheriff Dept"	
21,9	35,3			Cross Rd Z on right side	
23,6	38,1			Cemetery on left side	
24,6	39,7			Antenna on left side	
28,2	45,5			Parking on left side	Rd go down
28,8	46,4			"Hermann" Green Sign on right side	
29,3	47,3			Cross H Rd on right side	
29,4	47,4			Cross rd 100 on left side	
29,8	48,1			Hermann Motel on right side	Elevation 211m Lot of B&B on Market street until Missouri River. Old German Colony - Vineyard and Wine in this area

MO
Stage 45

MO

Stage 45

